



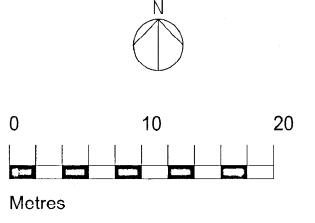


For the purposes of Planning Consent the following applies to any copy of this drawing made by the Local Authority:
 This copy has been made by and with the authority of the person required to make the plan and drawing open to public inspection pursuant to Section 41 of the Copyright, Designs and Patents Act 1988. Unless that person provides a separate certificate to the contrary, the copy must not be treated as the author's original or as a copy of it. Any copy made under the authority of the Local Authority shall include the copyright notice in the original and this notice, as it appears.



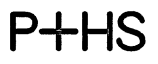
-  In Curtilage Parking Spaces
-  Opportunist In Curtilage Parking Spaces
-  Designated out of Curtilage Parking Spaces
-  Non Allocated Parking Spaces



Rev F: 2012.03.20: MA: CL: Notes added to clarify access arrangements and to highlight the footpath to the east. Drawing re-issued for planning purposes.
 Rev E: 2012.03.12: MA: CL: Site boundary adjusted to accommodate revised footpath to east of site and re-planting of parking provision and access through the adjoining infant school site.
 Rev D: 2012.02.10: TW: Auth: Proposed parking allocated.
 Rev C: 2012.01.10: CL: Auth: REJECTED FOR PLANNING. Site boundary updated.
 Rev B: 2012.01.11: CL: Auth: Site layout strategy added.
 Rev A: 2012.01.05: CL: Auth: Site plan updated to show secondary rear access.

Issue Purpose: PLANNING APPLICATION

P+HS Architects
 The Old Station Station Road Selsby Wetherby LS19 7AB 01432 712884
 Queens House 34 Wellington Street Leeds LS1 2QE 01132 245 4332
 Studio 14 Business House London NE1 2BT 0207 288 1212
 www.pandhs.co.uk



Client	Baylway Homes	Issued From	Leeds
Project	Red House School, Northin	Date	Nov 2011
Title	Former Vicarage Site Layout	Scale	1:200 @ A1
Drawing Number		Drawn	CL: Auth: -
Projecting Number	2122 - D - 00 - 05 - F	Revised	
Basic Identification	Design: D Construction: C		